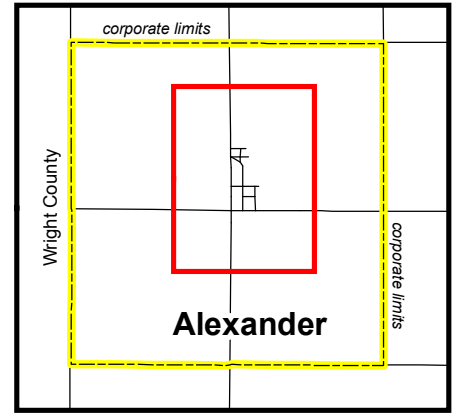


# City of Alexander Street Map



Red box indicates area of detail.



Balsam Ave

State St

Balsam Ave

Park Ave  
Acre Ave

Carter St

Harriman St

Center Ave

Haecker Ave

Brown St






190th St

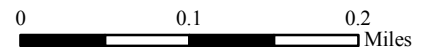
Villa Ave

190th St



## Legend

-  Corporate Limits
-  Interstate Highway
-  Federal or State Highway
-  County or Local Road
-  Parks



The Franklin County GIS Department does not guarantee this map to be free from errors or inaccuracies and disclaims any responsibility for interpretations from this map or decisions based thereon. Any errors or omissions should be reported to the Franklin County GIS Office at 641-456-6045 or [gis@co.franklin.ia.us](mailto:gis@co.franklin.ia.us).

Printed: 2/25/2013