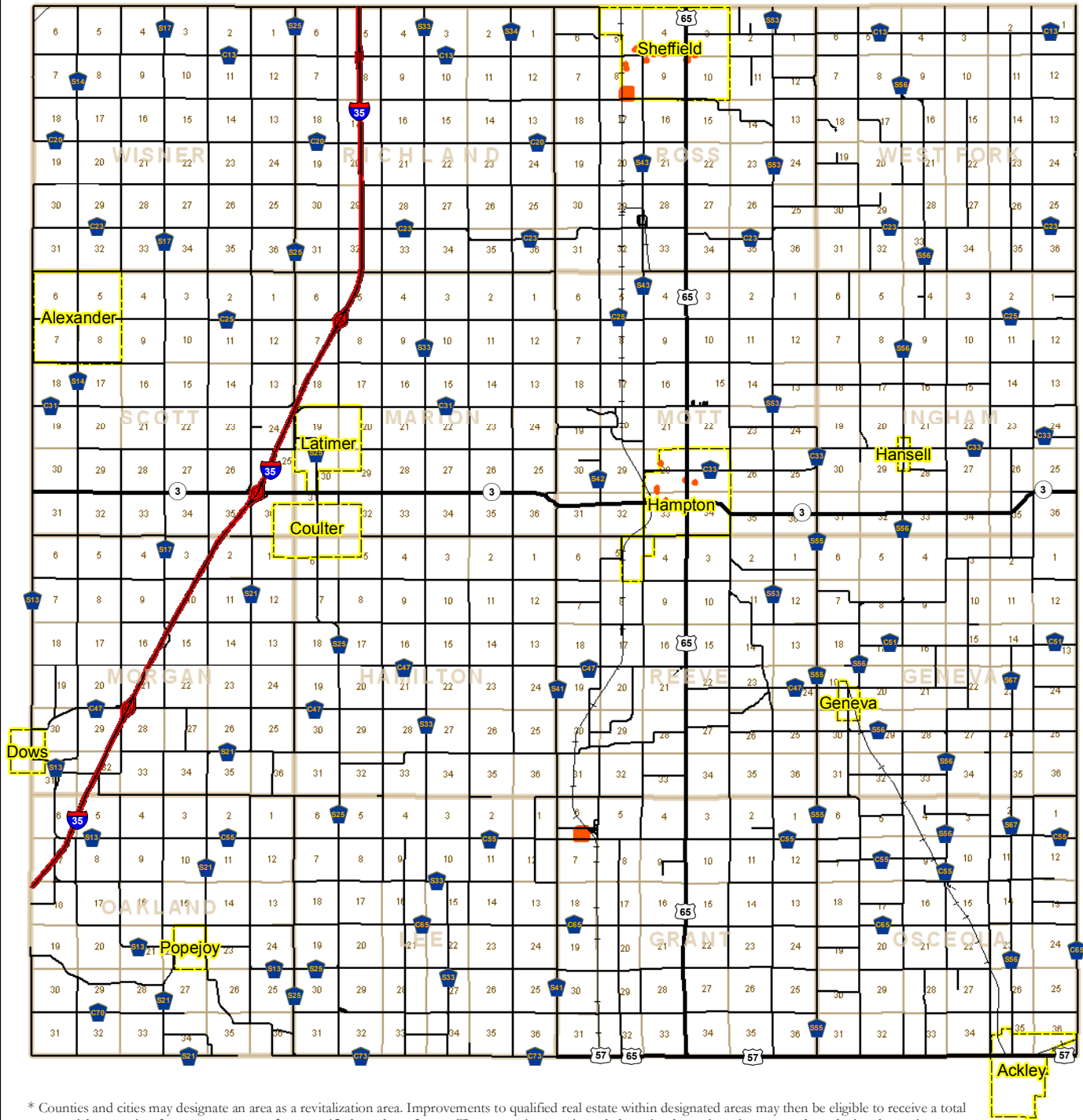










# MAP 11: URBAN REVITALIZATION AREAS FRANKLIN COUNTY, IOWA

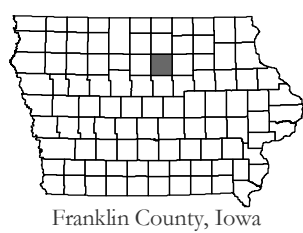



\* Counties and cities may designate an area as a revitalization area. Improvements to qualified real estate within designated areas may then be eligible to receive a total or partial exemption from property taxes for a specified number of years. The exemptions are intended to stimulate private investment by reducing the tax increase that would normally result from making improvements to real estate property. The purpose is to attract development to specific areas, which might otherwise continue to deteriorate, thereby stabilizing or perhaps even increasing the tax base within those areas.

PLEASE NOTE: This map is for general reference only. More detailed information and maps are available at county offices.

**Legend**

	Urban Revitalization Areas *		Interstate Highway
	Township Line		Federal or State Highway
	Section Line		County or Local Road
	Corporate Limits		Railroad





0 1 2 4 Miles

The Data is provided "as is" without warranty or any representation of accuracy, timeliness or completeness. The burden for determining accuracy, completeness, timeliness, merchantability and fitness for or the appropriateness for use rests solely on the requester. Franklin County makes no warranties, express or implied, as to the use of the Data. There are no implied warranties of merchantability or fitness for a particular purpose. The requester acknowledges and accepts the limitations of the Data, including the fact that the Data is dynamic and is in a constant state of maintenance, correction and update. Prepared by the Franklin County GIS Department in January 2010.