



City of Popejoy

Street Map

50th St.

45th St.

1st St.

4th St.

3rd St.

2nd St.

Prairie St.

Main St.

Jones St.

Railroad St.

Dodd St.

Pearl St.

Milkmaid Ln.

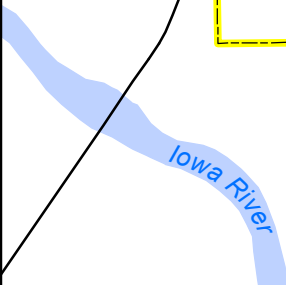
Popejoy Ave.

Ave.



45th St.

Eagle Ave.




Dogwood Ave.




Legend

-  Corporate Limits
-  Water

Roads

-  Interstate Highway
-  Federal or State Highway
-  County or Local Road



Franklin County GIS does not guarantee this map to be free from errors or inaccuracies and disclaims any responsibility for interpretations from this map or decisions based thereon. Any errors or omissions should be reported to the Franklin County GIS Office at 641-456-6045 or gis@co.franklin.ia.us.
 Copyright © 2009 by Franklin County, Iowa, its affiliates and licensors. All Rights Reserved.